



Appendices

Appendix A: Study Notification Materials



August 23, 2017

**RE: NOTICE OF COMMENCEMENT
HIGHWAY 427 EXPANSION, DETAIL DESIGN AND CONSTRUCTION**

LINK427 has been selected by the Ministry of Transportation (MTO) and Infrastructure Ontario (IO) to undertake the design, build, finance and maintenance of the Highway 427 Expansion project within the City of Vaughan and the City of Toronto.

Please see the attached Notice of Commencement for additional information and a key plan.

The purpose of this letter is to notify you of this project and provide you with an opportunity to identify any interests you may have.

This project is being carried out in accordance with the approved environmental planning process for projects under the MTO *Class Environmental Assessment (Class EA) for Provincial Transportation Facilities (2000)* and has now progressed to Detail Design. Design and Construction Reports (DCRs) will be prepared to document the Detail Design process, including environmental investigations, potential environmental effects, proposed mitigation measures, commitments to future work and monitoring. The DCRs will each be made available for a 30-day public and agency review period. Notices will be published in local newspapers, on the Project website (www.427expansion.ca) and distributed by mail to those on the project contact list to clearly identify the start and end dates of the review period, list locations where the DCR may be reviewed, and describe the process for submitting comments, including Project Team contact information.

Public Information Centres (PICs) will be held during the detail design process to allow the public an opportunity to review and comment on the project.

We encourage you to actively participate in the study by visiting our project website (www.427expansion.ca), or by contacting the staff identified on the attached "Notice of Commencement" with your comments or information requests.

Under the *Freedom of Information and Protection of Privacy Act (FOIPPA)* and the *Access to Information Act*, comments and information regarding this project, with the exception of personal information, will become part of the public record. If you have accessibility requirements in order to participate in this project, please contact the undersigned.

Yours truly,

Aitor Arbesu Iglesias
Project Director

Encl. Notice of Commencement

cc: Chris Tschirhart, Environmental Director – LINK427



23 Août 2017

**RE: AVIS DE LANCEMENT
PROLONGEMENT DE L'AUTOROUTE 427, DÉTAILS CONCERNANT LA CONCEPTION
ET LA CONSTRUCTION**

Le Ministère des transports (MTO) et Infrastructure Ontario ont choisi **LINK427** pour entreprendre la conception, la construction, le financement et l'entretien du projet de prolongement de l'autoroute 427 dans la Ville de Vaughan et de Toronto.

Veuillez trouver ci-joint l'Avis de lancement pour des renseignements complémentaires et le plan d'ensemble.

L'objectif de cette lettre est de vous faire part de ce projet et de vous donner la chance d'identifier des intérêts que vous pourriez avoir à ce sujet.

Ce projet est effectué conformément au processus de planification environnementale autorisé pour les projets en vertu des normes d'évaluation environnementale du Ministère des transports (MTO) pour les routes provinciales (2000), devenu maintenant une conception détaillée. Les Rapports de conception et de construction (RCC) seront préparés pour élaborer le processus de conception détaillée, comprenant des enquêtes environnementales, la prise en compte d'effets environnementaux potentiels, les mesures d'atténuation proposées, les engagements envers les futurs travaux et la surveillance. Tous les RCC seront mis à la disposition du grand public et aux agences lors d'une période d'examen de 30 jours. Des avis seront publiés dans les journaux locaux, sur le site Web du projet (www.427expansion.ca) et distribués par courrier à celles et ceux qui sont sur la liste de distribution du projet, pour leur signaler du début de la période d'examen et des emplacements où chaque RCC sera mis à disposition, ainsi qu'une description du processus pour soumettre des commentaires, y compris les coordonnées de l'équipe de projet.

Des Centres d'information publique (CIP) se tiendront pendant toute la durée du processus de conception détaillée pour permettre au grand public d'évaluer et de commenter sur les détails du projet.

Nous vous encourageons à participer activement à l'étude en visitant le site web du projet (www.427expansion.ca) ou en contactant le personnel indiqué dans « l'Avis de lancement » avec vos commentaires et vos demandes d'information.

En vertu de la Loi sur l'accès à l'information et la protection de la vie privée, les commentaires et les informations associés à ce projet, avec l'exception des renseignements personnels, seront divulgués au public. Avec l'exception des renseignements personnels, tous les commentaires seront divulgués au public. Si vous avez des exigences en termes d'accessibilité pour participer à ce projet, veuillez contacter la personne ci-dessous.

Cordialement,

Aitor Arbesu Iglesias
Directeur de projet

P.J. Avis de lancement

cc: Chris Tschirhart, Directeur en charge de l'environnement – LINK427

NOTICE OF COMMENCEMENT FOR DETAIL DESIGN AND CONSTRUCTION

Highway 427 Expansion

THE PROJECT

LINK427 has been selected by the Ministry of Transportation (MTO) and Infrastructure Ontario (IO) to undertake the design, build, finance and maintenance of the Highway 427 Expansion project within the City of Vaughan and the City of Toronto. The *Highway 427 Transportation Corridor Environmental Assessment (EA)* received approval from the Ministry of Environment and Climate Change (MOECC) in November 2010. The project was updated through completion of a Transportation Environmental Study Report (TESR) in 2016 to add additional lanes to the proposed Highway 427 extension. A separate TESR was completed in 2013 for the widening of existing Highway 427 between Albion Road to Highway 7.

The Highway 427 Expansion project includes the design and construction of the following:

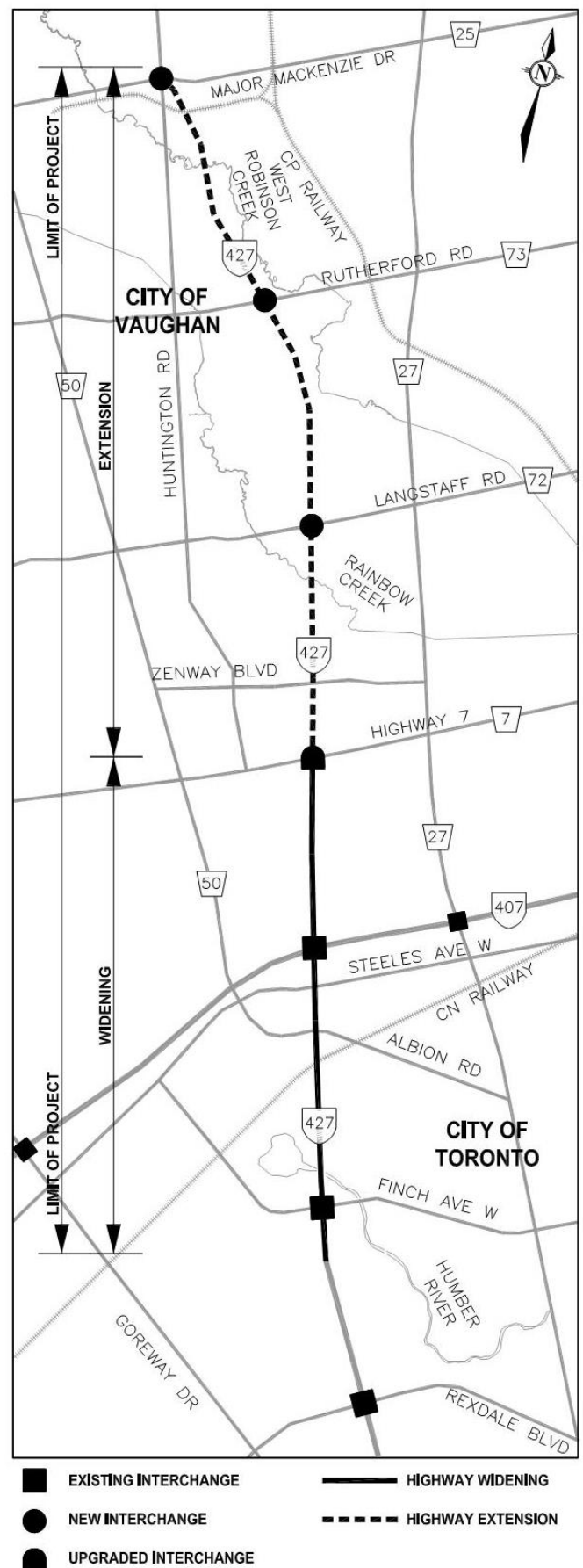
- A new 6.6 km extension from Highway 7 to Major Mackenzie Drive with:
 - eight lanes from Highway 7 to Rutherford Road;
 - six lanes from Rutherford Road to Major Mackenzie Drive;
 - three new interchanges (Langstaff Road, Rutherford Road and Major Mackenzie Drive);
 - new median High Occupancy Toll (HOT) lanes.
- A 4.0 km road widening from Finch Avenue to Highway 7:
 - from six to eight lanes between Finch Avenue to south of Steeles Avenue;
 - from four to eight lanes, from south of Steeles Avenue to Highway 7;
 - new median High Occupancy Toll (HOT) lanes.

THE PROCESS

This project is being carried out in accordance with the approved environmental planning process for projects under the MTO *Class Environmental Assessment (Class EA) for Provincial Transportation Facilities* (2000) and has now progressed to Detail Design.

Public Information Centres (PICs) will be held throughout the detailed design process to allow the public an opportunity to review and comment on project details.

Design and Construction Reports (DCRs) will be prepared to document the Detail Design process, including environmental investigations, potential environmental effects, proposed mitigation measures, commitments to future work and monitoring. The DCRs will each be made available for a 30-day public and agency review period and notices will be published in local newspapers, on the Project website www.427expansion.ca and



distributed by mail to those on the project contact list advising of the start of each review period and locations where each DCR will be available for review.

COMMENTS

We are interested in hearing any comments that you may have regarding this project. If you wish to obtain additional information, provide comments or sign up for the project mailing list please contact those listed below, or visit the project website at www.427expansion.ca.

If you have any accessibility requirements in order to participate in this project please contact one of the Project Team members listed below.

Mr. Chris Tschirhart
LINK427
Environmental Director
1 Royal Gate Blvd.
Woodbridge, ON. L4L 8Z7
Ph: 1-888-352-8085
Email: ask@427Expansion.ca

Mr. Aitor Arbesu Iglesias
LINK427
Project Director
1 Royal Gate Blvd.
Woodbridge, ON. L4L 8Z7
Ph: 1-888-352-8085
Email: ask@427Expansion.ca

Information will be collected in accordance with the *Freedom of Information and Protection of Privacy Act* and the *Access to Information Act*. With the exception of personal information, all comments will be part of the public record.

Des renseignements sont disponibles en français en composant 1-888-595-3152.

AVIS DE LANCEMENT DES DÉTAILS DE CONCEPTION ET DE CONSTRUCTION

Prolongement de l'autoroute 427

LE PROJET

Le Ministère des transports (MTO) et Infrastructure Ontario ont choisi **LINK427** pour entreprendre la conception, la construction, le financement et l'entretien du projet de prolongement de l'autoroute 427 dans la Ville de Vaughan et de Toronto. L'évaluation environnementale du corridor de transport de l'autoroute 427 a été approuvée par le Ministère de l'environnement et du changement climatique en novembre 2010. Le projet a été mis à jour par l'achèvement du Rapport d'étude environnementale sur les transports (REET) en 2016 dans le but d'ajouter de nouvelles voies au prolongement suggéré de l'autoroute 427. Un autre REET avait été achevé en 2013 pour l'élargissement de l'autoroute 427, entre Albion Road et la route 7.

Le projet de prolongement de l'autoroute 427 comprend la conception et la construction de ce qui suit :

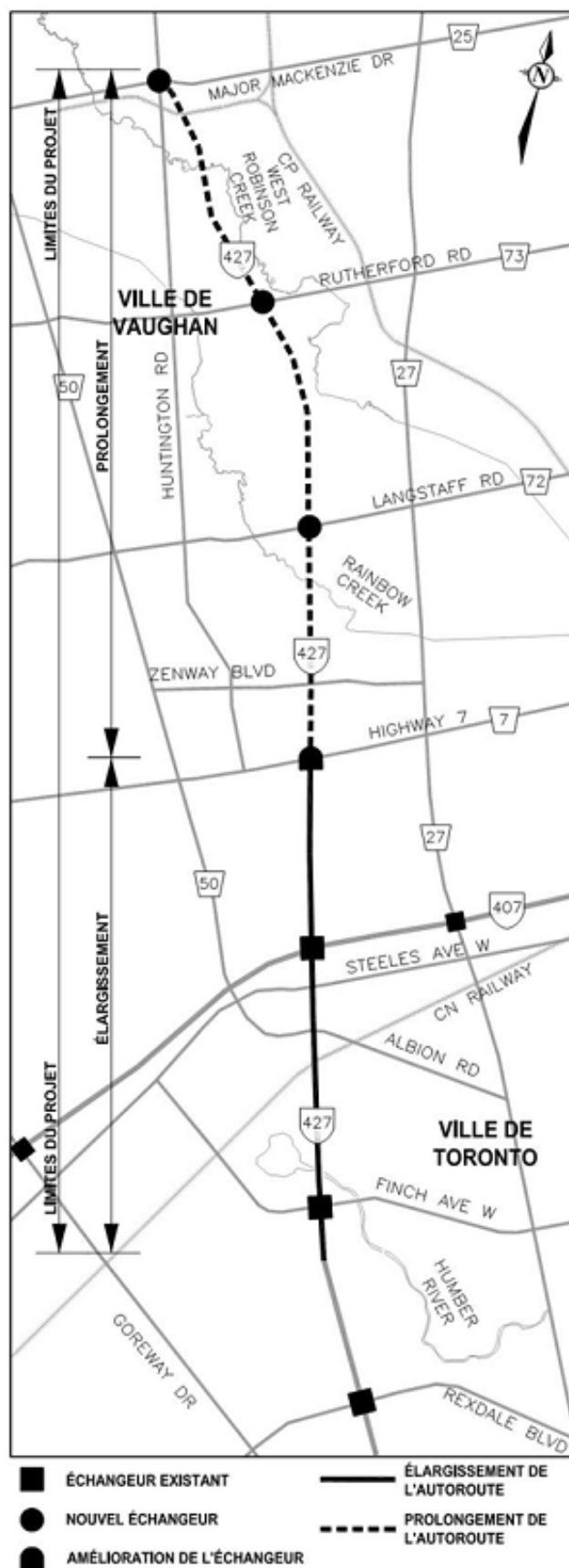
- Un nouveau tronçon de 6,6 kilomètres de la route 7 à Major Mackenzie Drive comportant
 - huit voies de la route 7 à Rutherford Road;
 - six voies de Rutherford Road à Major Mackenzie Drive;
 - trois échangeurs à Langstaff Road, Rutherford Road et Major Mackenzie Drive;
 - nouvelles voies médianes réservées aux véhicules multioccupants à accès spécial tarifé (VMOT)".
- Une route de 4 kilomètres qui s'élargit au de l'avenue Finch à la route 7
 - passant de six à huit voies, de l'avenue Finch au sud de l'avenue Steeles;
 - passant de quatre à huit voies, de l'avenue Steeles à la route 7;
 - nouvelles voies médianes réservées aux véhicules multioccupants à accès spécial tarifé (VMOT)".

LE PROCESSUS

Ce projet est effectué conformément au processus de planification environnementale autorisé pour les projets en vertu des normes d'évaluation environnementale du Ministère des transports (MTO) pour les routes provinciales (2000), devenu maintenant une conception détaillée.

Des Centres d'information publique (CIP) se tiendront pendant toute la durée du processus de conception détaillée pour permettre au grand public d'évaluer et de commenter sur les détails du projet.

Les Rapports de conception et de construction (RCC) seront préparés pour élaborer le processus de conception détaillée, comprenant des enquêtes environnementales, la prise en compte d'effets environnementaux potentiels, les mesures d'atténuation proposées, les engagements envers les futurs travaux et la surveillance. Tous les RCC seront mis à disposition au grand public et aux



agences lors d'une période d'examen de 30 jours. Des avis seront publiés dans les journaux locaux, sur le site Web du projet (www.427expansion.ca) et distribués par courrier à celles et ceux qui sont sur la liste de distribution du projet, pour leur signaler du début de la période d'examen et des emplacements où chaque RCC sera mis à disposition.

COMMENTAIRES

Nous aimerions recevoir vos commentaires à l'égard de ce projet. Si vous désirez obtenir des renseignements supplémentaires, fournir des commentaires ou faire partie de la liste de distribution du projet, veuillez contacter les

personnes ci-dessous ou visiter le site Web du projet à www.427expansion.ca.

Si vous avez des exigences en termes d'accessibilité pour participer à ce projet, veuillez contacter un des membres de l'équipe de projet ci-dessous.

M. Chris Tschirhart
LINK427

Directeur en charge de l'environnement

1 Royal Gate Blvd.

Woodbridge, ON. L4L 8Z7

Tel : 1-888-352-8085

Courriel : ask@427Expansion.ca

M. Aitor Arbesu Iglesias
LINK427

Directeur de projet

1 Royal Gate Blvd.

Woodbridge, ON. L4L 8Z7

Tel : 1-888-352-8085

Courriel : ask@427Expansion.ca

Les informations seront recueillies conformément à la *Loi sur l'accès à l'information et la protection de la vie privée*. Avec l'exception des renseignements personnels, tous les commentaires seront divulgués au public.

Des renseignements sont disponibles en français en composant 1-888-595-3152.

Ministry of Transportation
Major Projects Office
Central Region

159 Sir William Hearst Avenue
Building D, 7th Floor
Toronto, ON M3M 0B7
Tel.: 416-235-3749
Fax: 416-235-3576

Ministère des Transports
Bureau grands projets
Région du Centre

7^e étage, édifice D
159, avenue Sir William Hearst
Toronto, ON M3M 0B7
Tél.: 416-235-3749
Télééc. 416-235-3576



August 23, 2017

«Name»
«Organization»
«Address»

Dear «Greeting»:

**Re: Notice of Commencement, Highway 427 Expansion Project
Detail Design and Construction
Ministry of Transportation**

LINK427 has been selected by the Ministry of Transportation (MTO) and Infrastructure Ontario (IO) to undertake the design, build, finance and maintenance of the Highway 427 Expansion project within the City of Vaughan and the City of Toronto.

The purpose of this letter is to notify you of project start-up and inquire if your community has an interest in this study. We also welcome the opportunity to meet with you to discuss this project.

This project is being carried out in accordance with the approved environmental planning process for projects under the MTO *Class Environmental Assessment (Class EA) for Provincial Transportation Facilities (2000)* and has now progressed to Detail Design. Design and Construction Reports (DCRs) will be prepared to document the Detail Design process, including environmental investigations, potential environmental effects, proposed mitigation measures, commitments to future work and monitoring. The DCRs will each be made available for a 30-day public and agency review period. Notices will be published in local newspapers, on the Project website (www.427expansion.ca) and distributed by mail to those on the project contact list to clearly identify the start and end dates of the review period, list locations where the DCR may be reviewed, and describe the process for submitting comments. Public Information Centres (PICs) will be held during the detail design process to allow an opportunity to review and comment on the project.

As part of the Environmental Assessments for the Highway 427 Expansion, a complete Archaeological Assessment was undertaken. LINK427 will follow all protocols as outlined in the Environmental Assessments regarding informing and contacting Indigenous communities regarding any archaeological artefacts that may be found as a result of construction activities.

Under the *Freedom of Information and Protection of Privacy Act* and the *Access to Information Act*, comments and information regarding this project, with the exception of personal information, will become part of the public record. If you have accessibility requirements in order to participate in this project, please contact the undersigned.

If you would like to provide comments, or if you require further information regarding this project, please feel free to contact me by phone at 416-235-4188 or by e-mail at Pauline.VanRoon@ontario.ca. In addition, if you are interested in meeting as a result of receiving this letter, please contact me to arrange a meeting at your earliest convenience.

Sincerely,
Ministry of Transportation

Pauline Van Roon
Head, Planning & Engineering

cc: C. Copeland - MTO Environmental Planner
A. Arbesu - LINK427

Encl.: Notice of Commencement

**NOTICE OF PUBLIC INFORMATION CENTRE
HIGHWAY 427 EXPANSION PROJECT
DETAIL DESIGN AND CONSTRUCTION REPORTS**

THE PROJECT

LINK427 has been selected by the Ministry of Transportation (MTO) and Infrastructure Ontario (IO) to undertake the design, build, finance and maintenance of the Highway 427 Expansion project from Finch Avenue to Major Mackenzie Drive within the City of Vaughan and the City of Toronto.

The Highway 427 Transportation Corridor Environmental Assessment (EA) received approval from the Ministry of Environment and Climate Change (MOECC) in November 2010. The project was updated through completion of a Transportation Environmental Study Report (TESR) in 2016 to add additional lanes to the proposed Highway 427 extension. A separate TESR was completed in 2013 for the widening of the existing Highway 427 between Albion Road to Highway 7. This meeting is to introduce the construction works contained in the Design and Construction Reports (DCR #2 and DCR #3), and to provide agencies, interested groups, business representatives and members of the general public with an opportunity to review and comment on the design details, results of the consultation process, construction staging and environmental impacts and mitigation measures.

PUBLIC CONSULTATION

This first Public Information Centres (PIC) has been arranged for members of the project team to be available to discuss the project and answer any questions.

The first PIC is scheduled as follows:

Date: January 25, 2018
Location: Element Hotel - Vaughan Southwest
6170 Hwy 7, Vaughan
Vaughan, Ontario
Time: 4:00 pm to 8:00 pm

THE PROCESS

This project is being carried out in accordance with the approved environmental planning process for Group 'A' projects under the *MTO Class Environmental Assessment (Class EA) for Provincial Transportation Facilities (2000)*. In accordance with MTO's Class EA, DCR #2 and #3 have been prepared and made available for public review.

COMMENTS

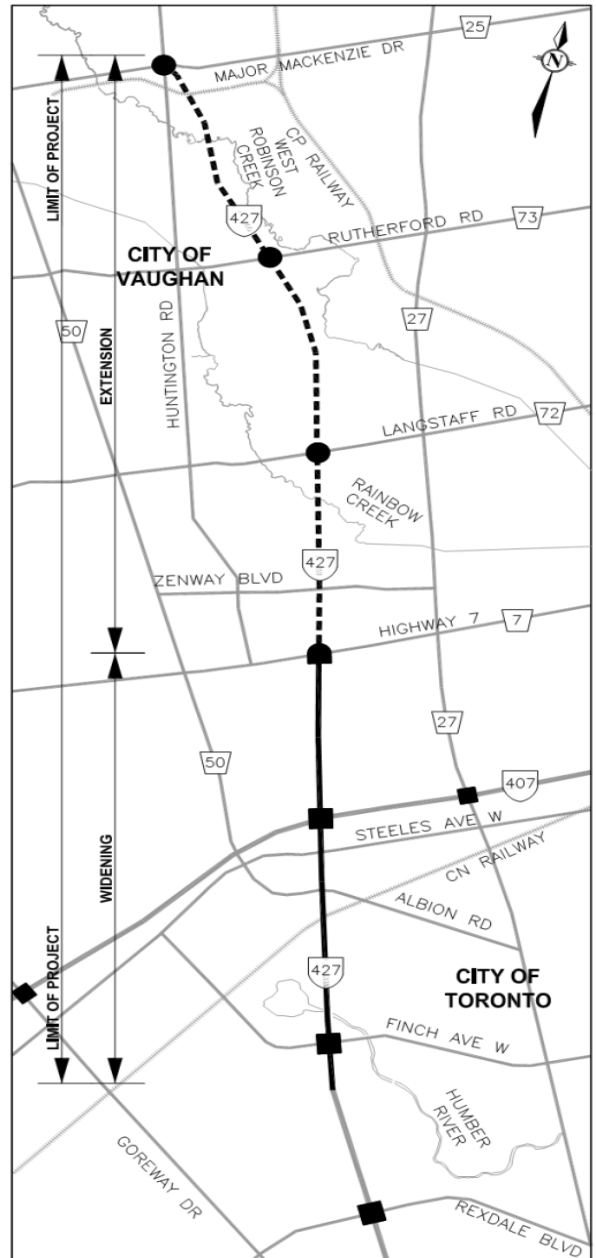
We are interested in hearing any comments that you may have regarding this study. If you wish to obtain additional information or provide comments, please consult the project website at: www.427expansion.ca. With the exception of personal information, all comments will become part of the public record. Comments on these DCR's can be provided by mail, e-mail, or online to:

Mr. Christopher Tschirhart
Environmental Director
LINK427
1 Royal Gate Blvd., Suite G
Woodbridge, ON L4L 8Z7
Phone: 1-888-352-8085

E-mail: ask@427Expansion.ca

Mr. Aitor Arbesu Iglesias
Project Director
LINK427
1 Royal Gate Blvd., Suite G
Woodbridge, ON L4L 8Z7
Phone: 1-888-352-8085

E-mail: ask@427Expansion.ca



- EXISTING INTERCHANGE
- NEW INTERCHANGE
- ◐ UPGRADED INTERCHANGE
- HIGHWAY WIDENING
- - - HIGHWAY EXTENSION

If you have any accessibility requirements in order to participate in this project please contact one of the Project Team members listed above.

Information will be collected in accordance with the *Freedom of Information and Protection of Privacy Act* and the *Access to Information Act*. With the exception of personal information, all comments will be part of the public record.

Des renseignements sont disponibles en français en composant 1-888-595-3152.

NOTICE OF PUBLIC INFORMATION CENTRE HIGHWAY 427 EXPANSION PROJECT

THE PROJECT

LINK427 has been selected by the Ministry of Transportation (MTO) and Infrastructure Ontario (IO) to undertake the design, build, finance and maintenance of the Highway 427 Expansion Project from Finch Avenue to Major Mackenzie Drive within the City of Vaughan and the City of Toronto.

The Highway 427 Transportation Corridor Environmental Assessment (EA) received approval from the Ministry of Environment and Climate Change (MOECC) in November 2010. The project was updated through completion of a Transportation Environmental Study Report (TESR) in 2016 to add additional lanes to the proposed Highway 427 extension. A separate TESR was completed in 2013 for the widening of the existing Highway 427 between Albion Road to Highway 7.

PUBLIC CONSULTATION

The first Public Information Centre (PIC) for this project was held in January 2018. **The second PIC is planned for May 22, 2018.** This second PIC will provide agencies, interested groups, business representatives and members of the general public with an opportunity to review and comment on the following elements of construction:

- Detours and staging at Langstaff Road and Major Mackenzie Drive;
- Finish grading and construction of interchange ramps at Langstaff Road and Major Mackenzie Drive;
- Construction of a new underpass at Langstaff Road;
- Construction of two new Highway 427 overpasses (one for northbound lanes and one for southbound lanes) at Canadian Pacific Railway Intermodal Terminal & McGillivray Road;
- Construction of a new overpass at Major Mackenzie Drive;
- Construction of two new Highway 427 overpasses (one for northbound lanes and one for southbound lanes) at West Robinson Creek;
- Replacement of the existing Major Mackenzie Drive culvert with a new overpass structure at West Robinson Creek;
- Replacement of the existing Langstaff Road culvert with an overpass at Rainbow Creek; and
- Construction of two new Highway 427 overpasses (one for northbound lanes and one for southbound lanes) at Rainbow Creek.

Members of the project team will be available to discuss the project and answer any questions. The construction elements will be documented in a DCR to be tabled for public review after this PIC.

The PIC is scheduled as follows:

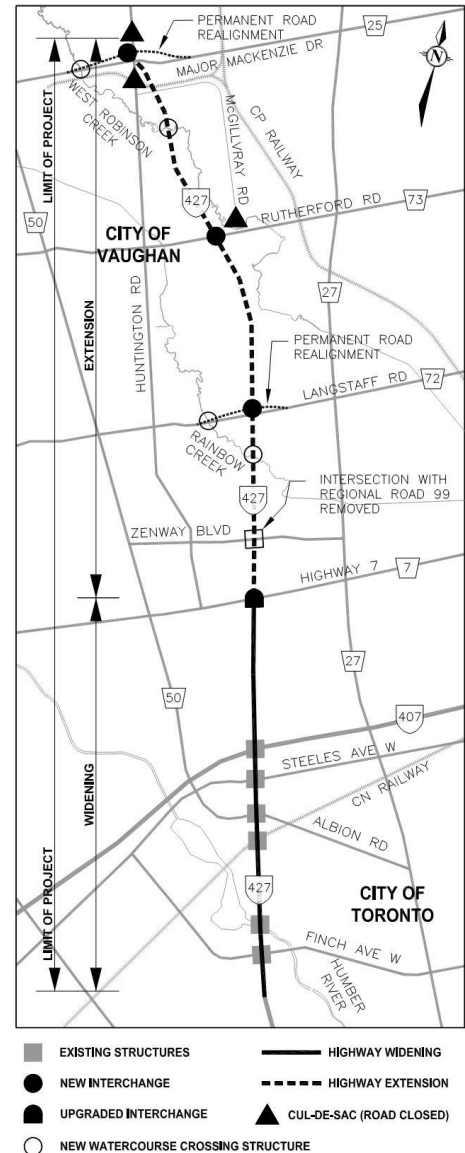
Date: May 22, 2018
Location: Element Hotel - Vaughan Southwest
6170 Highway 7, Vaughan, Ontario
Time: 4:00 pm to 8:00 pm

THE PROCESS

This project is being carried out in accordance with the approved environmental planning process for Group 'A' projects under the *MTO Class Environmental Assessment (Class EA) for Provincial Transportation Facilities* (2000). In accordance with MTO's Class EA, DCRs will be prepared with input from this PIC and will be made available for public review.

COMMENTS

We are interested in hearing any comments that you may have regarding this project. If you wish to obtain additional information or provide comments, please consult the project website at: www.427expansion.ca. Comments can be provided by mail, e-mail, or online to:



Mr. Aitor Arbesu Iglesias

Project Director
LINK427
1 Royal Gate Blvd., Suite G
Woodbridge, ON L4L 8Z7
Phone: 1-888-352-8085
E-mail: ask@427Expansion.ca

If you have any accessibility requirements in order to participate in this Public Information Centre please contact us at the coordinates above.

Information will be collected in accordance with the *Freedom of Information and Protection of Privacy Act* and the *Access to Information Act*. With the exception of personal information, all comments will be part of the public record.

Des renseignements sont disponibles en français en composant 1-888-595-3152.

NOTICE OF PUBLIC INFORMATION CENTRE HIGHWAY 427 EXPANSION PROJECT

THE PROJECT

LINK427 has been selected by the Ministry of Transportation (MTO) and Infrastructure Ontario (IO) to undertake the design, build, finance and maintenance of the Highway 427 Expansion Project from Finch Avenue to Major Mackenzie Drive within the City of Vaughan and the City of Toronto.

The Highway 427 Transportation Corridor Environmental Assessment (EA) received approval from the Ministry of Environment, Conservation, and Parks (MECP) in November 2010. The project was updated through completion of a Transportation Environmental Study Report (TESR) in 2016 to add additional lanes to the proposed Highway 427 extension. A separate TESR was completed in 2013 for the widening of the existing Highway 427 between Albion Road to Highway 7.

PUBLIC CONSULTATION

The first Public Information Centre (PIC) for this project was held in January 2018, the second PIC was held in May 2018 and the third PIC is planned for **September 27, 2018**. This PIC will provide agencies, interested groups, business representatives and members of the general public with an opportunity to review and comment on the following elements of construction:

- Detail Design Refinements to Stormwater Management Ponds;
- Construction of new Overpasses at Rutherford Road and Street A (future John Lawrie Street);
- Electrical (street lighting, traffic lights etc.);
- Guiderail, barriers, and pavement markings;
- Intelligent Transport Systems (ITS); and
- Traffic Signage

Members of the project team will be available to discuss the project and answer any questions. The construction elements will be documented in a Design and Construction Report (DCR) to be tabled for public review after this PIC.

The PIC is scheduled as follows:

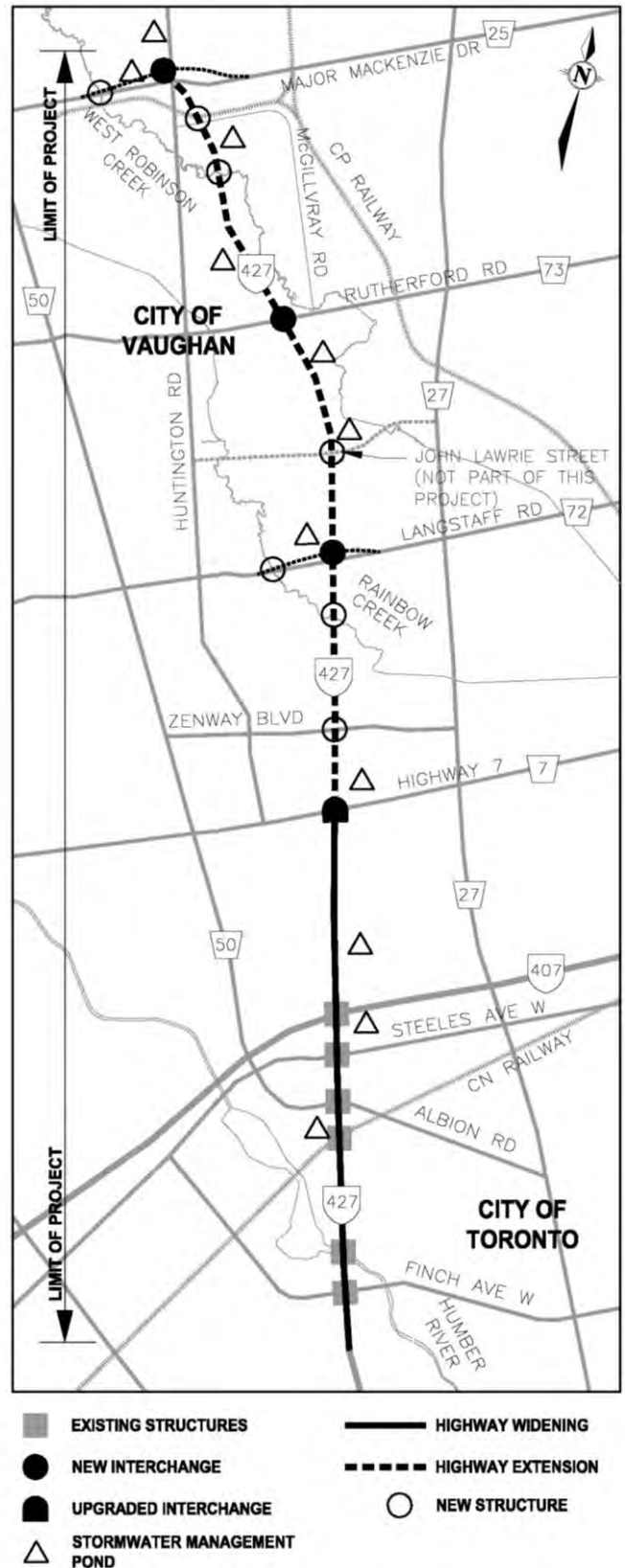
Date: September 27, 2018
Location: Element Hotel - Vaughan Southwest
6170 Highway 7, Vaughan, Ontario
Time: 4:00 pm to 8:00 pm

THE PROCESS

This project is being carried out in accordance with the approved environmental planning process for Group 'A' projects under the *MTO Class Environmental Assessment (Class EA) for Provincial Transportation Facilities* (2000). In accordance with MTO's Class EA, DCRs will be prepared with input from this PIC and will be made available for public review.

COMMENTS

We are interested in hearing any comments that you may have regarding this project. If you wish to obtain additional information or provide comments, please consult the project website at: www.427expansion.ca. Comments can be provided by mail, e-mail, or online to:



Mr. Paul Neals

Environmental Director
LINK427
1 Royal Gate Blvd., Suite G
Woodbridge, ON L4L 8Z7
Phone: 1-888-352-8085
E-mail: ask@427Expansion.ca

Mr. Aitor Arbesu Iglesias

Project Director
LINK427
1 Royal Gate Blvd., Suite G
Woodbridge, ON L4L 8Z7
Phone: 1-888-352-8085
E-mail: ask@427Expansion.ca

If you have any accessibility requirements in order to participate in this Public Information Centre please contact us at the coordinates above.

Information will be collected in accordance with the *Freedom of Information and Protection of Privacy Act* and the *Access to Information Act*. With the exception of personal information, all comments will be part of the public record.

Des renseignements sont disponibles en français en composant 1-888-595-3152.

NOTICE OF PUBLIC INFORMATION CENTRE HIGHWAY 427 EXPANSION PROJECT

THE PROJECT

LINK427 has been selected by the Ministry of Transportation (MTO) and Infrastructure Ontario (IO) to undertake the design, build, finance and maintenance of the Highway 427 Expansion Project from Finch Avenue to Major Mackenzie Drive within the City of Vaughan and the City of Toronto.

The Highway 427 Transportation Corridor Environmental Assessment (EA) received approval from the Ministry of Environment, Conservation, and Parks (MECP) in November 2010. The project was updated through completion of a Transportation Environmental Study Report (TESR) in 2016 to add additional lanes to the proposed Highway 427 extension. A separate TESR was completed in 2013 for the widening of the existing Highway 427 between Albion Road to Highway 7.

PUBLIC CONSULTATION

There have been three previous Public Information Centres (PIC) for this project: January 2018; May 2018; and September 2018. The fourth and final PIC is scheduled for June 27, 2019 to provide agencies, interested groups, business representatives and members of the general public with an opportunity to review and comment on the following elements of construction:

- Restoration details for each of the valley crossings and restoration areas
- Stormwater management (SWM) landscape design (plantings for SWM ponds).
- Landscape design along the highway corridor, including cultural meadow / cultural woodland plantings, and pollinator seed mix.
- Highway and Wildlife Fencing Details.
- Restoration activities related to the removal of Culvert WB-03 (shown on the key map).
- Design refinements to three pond outlets.

Members of the project team will be available to discuss the project and answer questions. The construction elements will be documented in a DCR to be tabled for public review after this PIC.

The PIC is scheduled as follows:

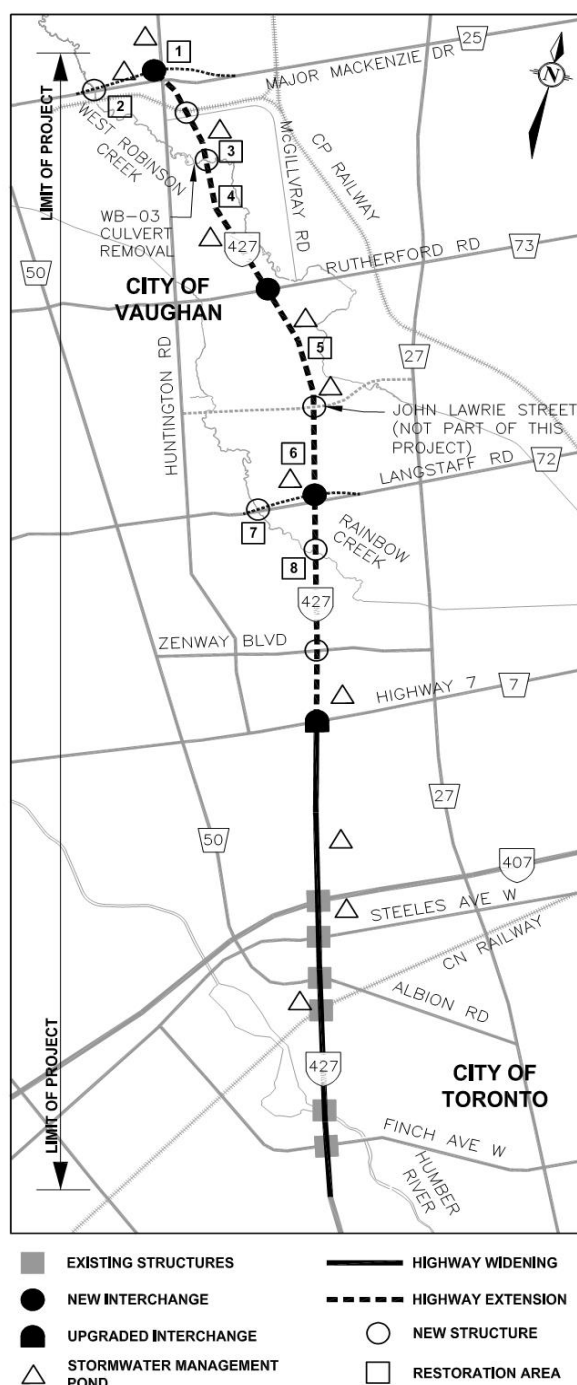
DATE: June 27, 2019
LOCATION: Holiday Inn Express & Suites Vaughan-Southwest
Vaughan West Room
6100 Hwy 7, Woodbridge, ON L4H 0R2
TIME: 4:00 pm to 8:00 pm

THE PROCESS

This project is being carried out in accordance with the approved environmental planning process for Group 'A' projects under the *MTO Class Environmental Assessment (Class EA) for Provincial Transportation Facilities* (2000). In accordance with MTO's Class EA, DCRs will be prepared with input from this PIC and will be made available for public review.

COMMENTS

We are interested in hearing any comments that you may have regarding this project. If you wish to obtain additional information or provide comments, please consult the project website at: www.427expansion.ca. Comments can be provided by mail, e-mail, or online to:



Mr. Paul Neals
Environmental Director
LINK427
1 Royal Gate Blvd., Suite G
Woodbridge, ON L4L 8Z7
Phone: 1-888-352-8085

E-mail: ask@427Expansion.ca

Mr. Pedro Gonzalez
Project Director
LINK427
1 Royal Gate Blvd., Suite G
Woodbridge, ON L4L 8Z7
Phone: 1-888-352-8085

E-mail: ask@427Expansion.ca

If you have any accessibility requirements in order to participate in this Public Information Centre please contact us at the coordinates above.

Information will be collected in accordance with the *Freedom of Information and Protection of Privacy Act* and the *Access to Information Act*. With the exception of personal information, all comments will be part of the public record.

Des renseignements sont disponibles en français en composant 1-888-595-3152.